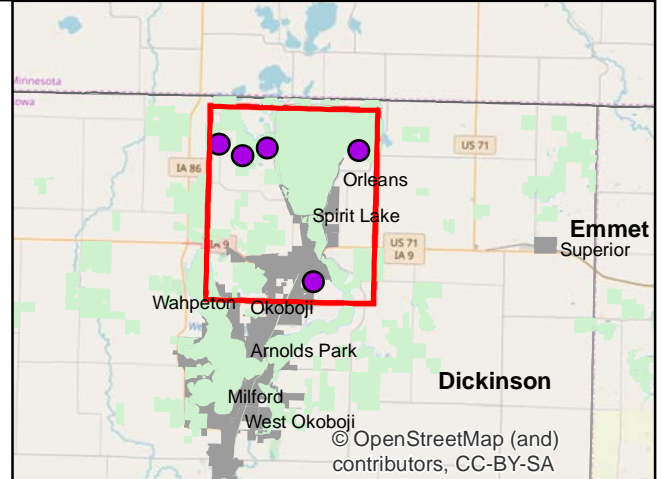
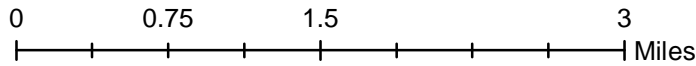
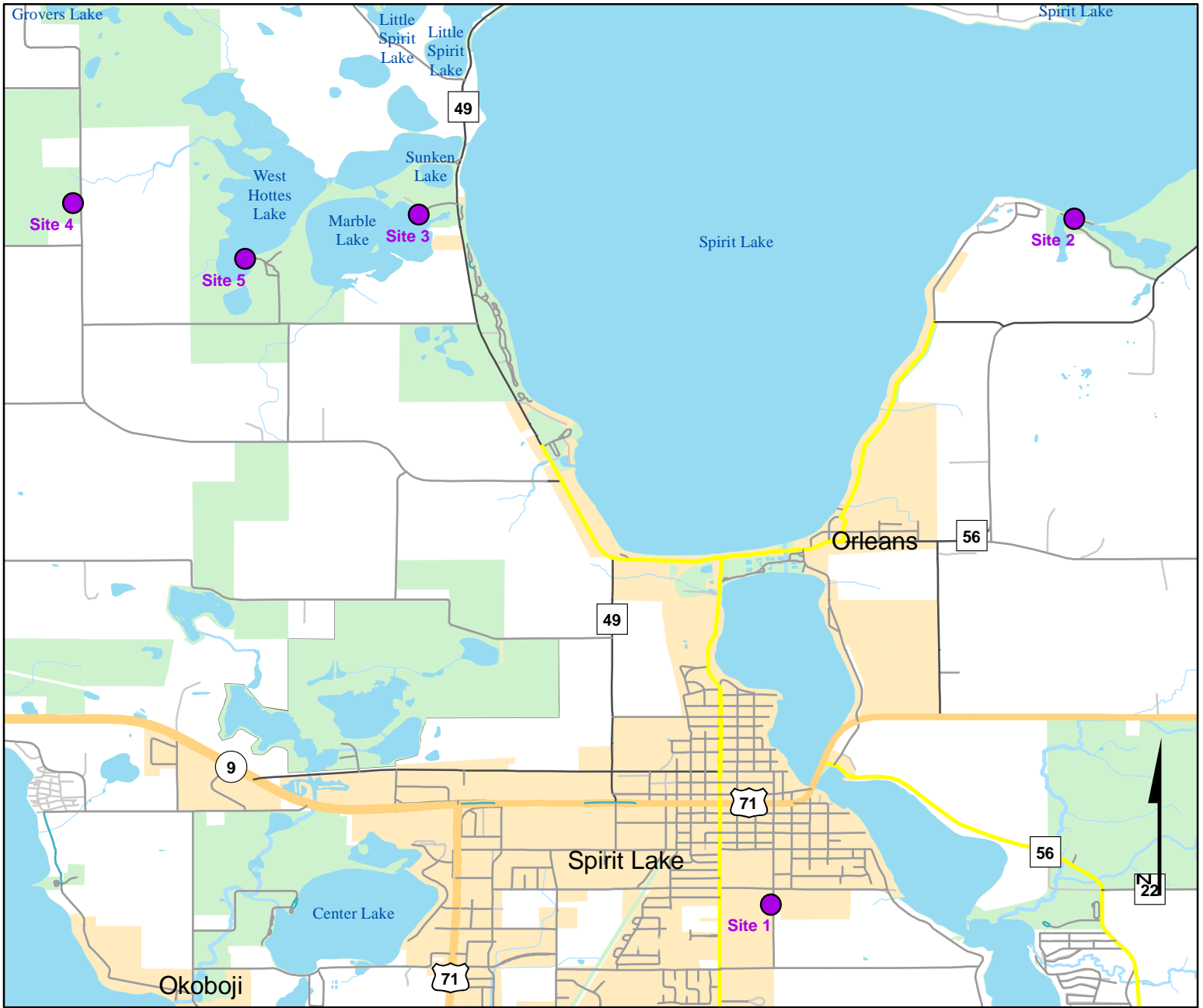




Volunteer Wildlife Monitoring Program (VWMP) Frog and Toad Survey

Route ID: 13 County: Dickinson

Click for Google Maps to Site 1: <https://www.google.com/maps/dir/?api=1&destination=43.4132856493,-95.0975787445>

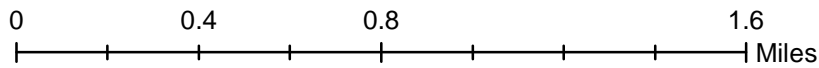
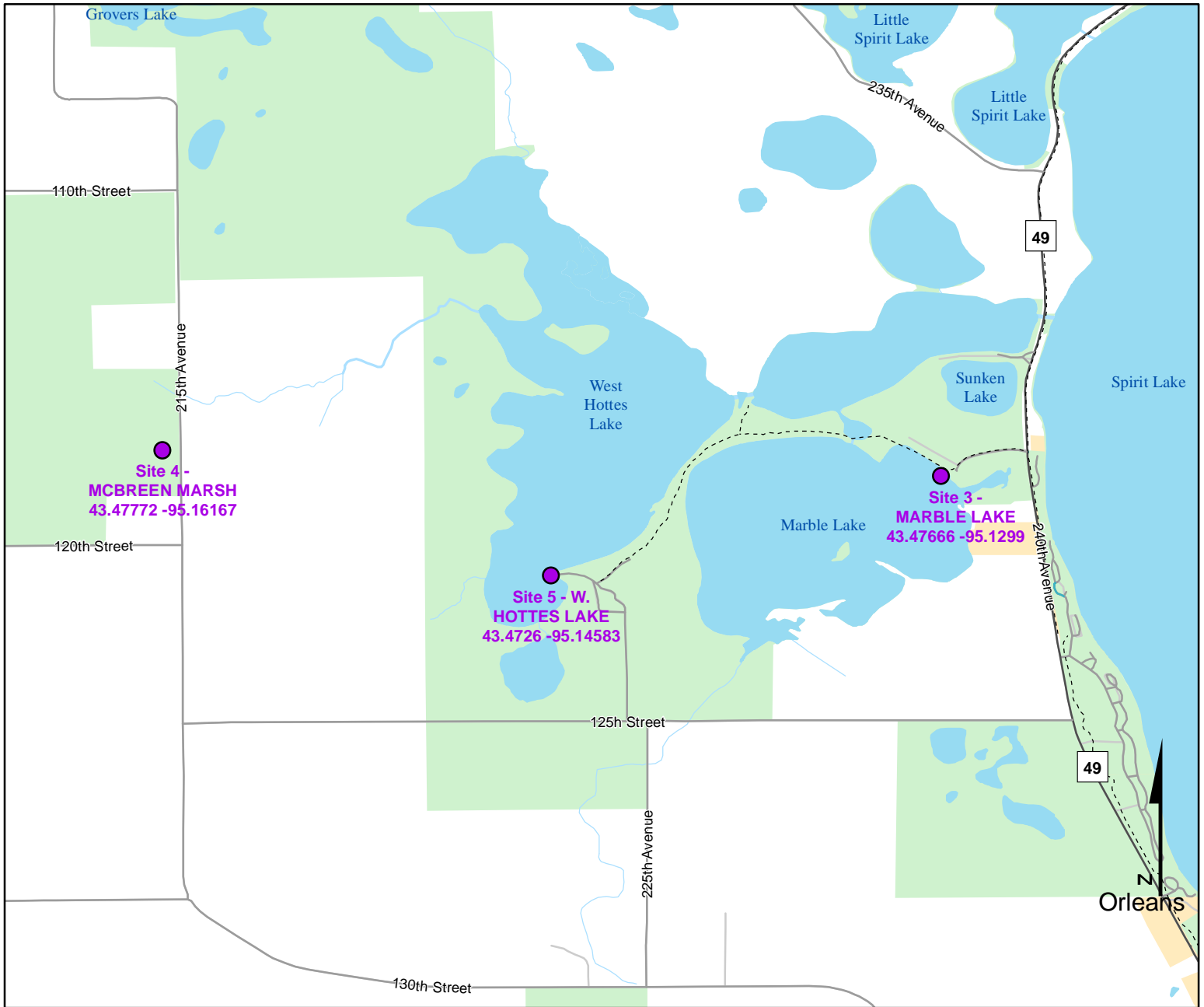




Volunteer Wildlife Monitoring Program (VWMP) Frog and Toad Survey

Route ID: 13 County: Dickinson

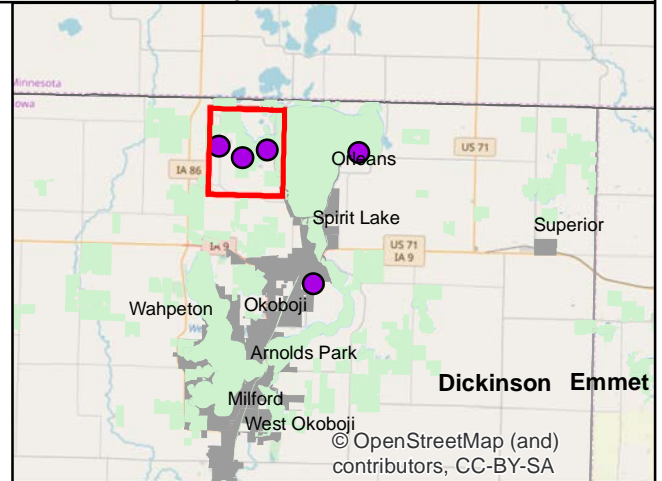
Click for Google Maps to Site 1: <https://www.google.com/maps/dir/?api=1&destination=43.4132856493,-95.0975787445>



DNR
**Volunteer
 Wildlife
 Monitoring
 Program**

Legend

----- Trails





Frog and Toad Call Survey Route Description

Route ID **13**

Established: 1991

Site Number	Name	County	Latitude	Longitude	Directions
1	SCHOOL WETLAND	Dickinson	43.4132856	-95.0975787	
2	HALES SLOUGH	Dickinson	43.4762908	-95.0697129	East Side of Big Spirit Lake. Boat Ramp Site.
3	MARBLE LAKE	Dickinson	43.4766616	-95.1299023	Marble Lake Road Access - Just past entrance
4	MCBREEN MARSH	Dickinson	43.477722	-95.1616666	East parking lot
5	W. HOTTES LAKE	Dickinson	43.4726	-95.145832	Just below headquarters